









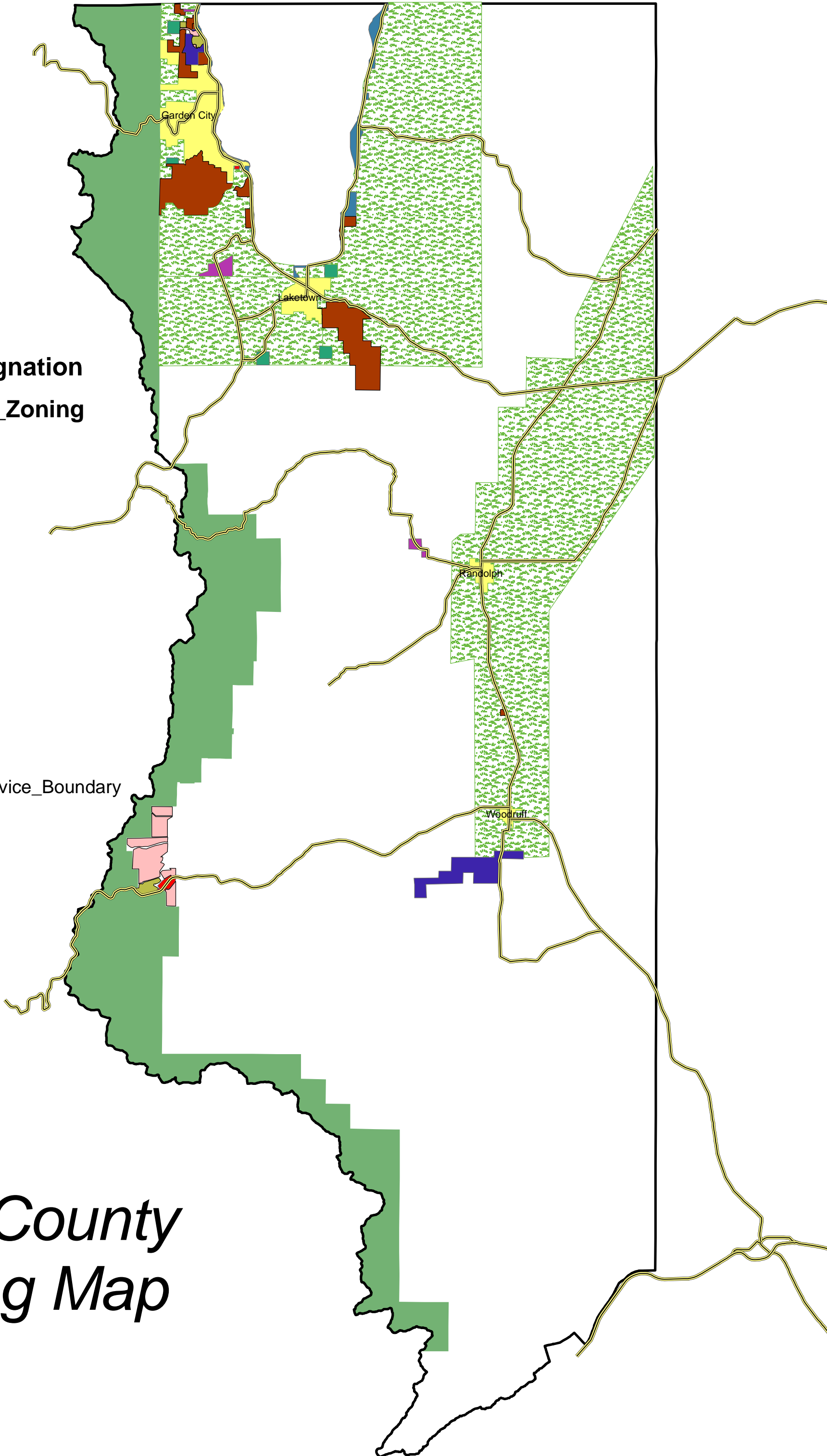


**Zoning Designation**  
**Rich\_County\_Zoning**  
**Class**

-  PC
-  A
-  AR1
-  AR2
-  AR5
-  BD
-  C
-  R
-  WS
-  Forest\_Service\_Boundary



*Rich County*  
*Zoning Map*